

Armory Site, Bethlehem, PA 18018



Map Notes

Mary, The Armory site is the two parcels including the large yellow building, and open field.

Disclaimer

Disclaimer Message































60 30 0 60 Feet

Map Created: 1/30/2013

Armory Site, Bethlehem, PA 18018

Legend

- Structures**
 Structures
- Parcels**
 Parcels
- PennDOT Roads**
 PennDOT Roads 0 - 38400
 PennDOT Roads COB 0 - 9600
- Roads**
Bethlehem Road Centerline_
 Local Streets
 Interstates
 Minor Highways
 Major Highways
- County Boundary**
 County Boundary
- Municipal Boundary**
 Bethlehem Boundary
 Other Municipality
- Park Outline**
 Park Outline
- Northampton Cnty (2010)**
RGB
 Red: Band_1
 Green: Band_2
 Blue: Band_3
- Lehigh Cnty (2010)**
RGB
 Red: Band_1
 Green: Band_2
 Blue: Band_3
- PennDOT Roads**
 PennDOT Roads 0 - 38400
 PennDOT Roads COB 0 - 9600
- Roads**
Bethlehem Road Centerline
 Local Streets
 Interstates
 Minor Highways
 Major Highways
- County Boundary**
 County Boundary
- Municipal Boundary**
 Bethlehem Boundary
 Other Municipality
- Hydro**
 Hydro Line

- Parks**
 Parks
-  Hydro Polygon